



YOUNGTOWN 2025 PARKS, OPEN SPACE, TRAILS AND RECREATION MASTER PLAN

Forum # 2

OCTOBER 16, 2018



Caliche Cactus Garden

Location: Located on the northwest corner of W. Alabama Ave and N. 112th Ave.

Size: .15 acre


Description: The Cactus Garden is a visitor's favorite, and is often frequented by both the residents of the community and visitors to our Town.

Amenities:

Benches
Lights
Information Plaques

PROPOSED AMENITIES

- Clean out Cactus garden, make it beautiful again
- Maybe a table and chair
- Water fountain
- Maintain Cactus garden





Janice Beck Park of Remembrance/Caliche Park

Location: Located south of W. Connecticut Ave., and bounded by N. 113th Ave.

Size: .9 acres

Description: The park site in an oval shape, currently serves as a convent walking path for residents and picnic areas.

Amenities:

- Benches
- Picnic Tables
- Ramada
- Shade Structure
- Playground Equipment
- Flag
- Lights



PROPOSED AMENITIES

- More amenities for kids and adults
- Trim trees from bottom and add additional playground
- One way around Connecticut through Elk
- Roto till all grass
- Replace or put in new sod
- Grow St Augustine grass
- Better irrigation
- Themed Statues
- Study the history of Janice Beck





Coyote Crossing Park (Owned by Agua Fria Ranch Homeowners Assoc.)

Location: South side of W. Peoria Ave., directly east of the Agua Fria Ranch Subdivision

Size: 179,214 sq. ft. (4.311 ac.)

Description: This park serves as an open space with no major park amenities.

Amenities:
Turf

PROPOSED AMENITIES

- Put in a soccer field
- Basketball court
- Walking track around the field
- Trees
- Picnic tables and seats
- Parking
- Adjacent Garden

or Intersection



Greer Park North

Location: Located on the northwest corner of N. 113th Ave and W. Alabama Ave

Size: .2 ac.

Description: The site is rectangular in shape and is used as an open space with no amenities. Youngtown Historical Museum is located on this site.

Amenities:

Picnic Tables

PROPOSED AMENITIES

- Provide more MCSO patrols for Parks
- Trim trees
- Better turf management
- Level Ground
- Plant new grass
- Clean and thin out Cactus on East end of Alabama Avenue
- Great trees





Greer Park South

Location: Located on the northwest corner of N. 113th Ave and W. Alabama Ave

Size: .4 ac.

Description: The site is rectangular in shape and is used for a number of Town sponsored events and often rented to the community for private events.

Amenities:

Benches
Shade Structure
Picnic Tables
Restrooms
Stage
Ramada
Lights
Water
Cooking Area

PROPOSED AMENITIES

- Trim trees so people can walk underneath them
- Add Solar lights on buildings so it's not so dark
- Professional consultation to see what is needed





Maricopa Lake Park

Location: Located north of W. Connecticut Ave., east of W. Lakeshore Dr.

Size: 276,406 square feet (6.345 ac.)

Description: Looped by the site in an oval shape, with Maricopa Lake situated in the center of the site, currently serves as a convent walking path for residents and picnic area.

Amenities:

- Benches
- Picnic Tables
- Parking Lot
- Restrooms
- Ramada
- Shade Structure
- Playground Equipment
- Lights
- Water Fountain
- Flag
- Bike Rack
- BBQ



PROPOSED AMENITIES

- Keep Lake a focal point in the Town
- How many more ducks need to be removed every year maybe go every 3 years
- Snapping turtle study of Maricopa Lake
- Start a resident park committee
- Neighborhood Block Watch, more patrols at North Parks, Electronic Communication
- Streetlights at Maricopa Lake are out
- A photo theater style seating around the lake for various events.
- An extending dock for performance, use as a platform for music or other events.
- Have the "No Parking Signs" face the traffic and more one-way signs, speed bumps on 114th Avenue



Memorial Park

Location: N. 111th Ave. and W. Peoria Ave.

Size: 16,188 sq. ft. (0.371 ac.)

Description: This park serves as an open space with no major park amenities.

Amenities:

Bench (1)

Light

Decorative Planters

Digital Sign (Approved for this fiscal year)

PROPOSED AMENITIES

- This could be a better "Gateway" with some planting
- Trees to replace those lost
- Put a statue that represents the Town. The first theme should start here.
- Seating area
- Rename Memorial Park to reflect what it is





Schliefer Park

Location: N. 113th Ave and W. Alabama Ave.
Size: 108,130 square feet (2.477 ac.)
Description: The site currently serves a number of recreational activities along with picnic areas, and gathering spaces

Amenities:

- Benches
- Picnic Tables
- Ramada
- Shade Structure
- Playground Equipment
- Lights
- Restrooms
- Basketball
- Volley Ball
- Horseshoe
- Water Fountain
- Parking
- BBQ

PROPOSED AMENITIES

- Miniature golf
- Bocce Ball
- Bean Bag Toss
- Pickle Ball
 - Wherever there is room at the other parks
- Shade over the horseshoe area
- Small kids can use them also
- Better grass or sod





David C. Uribe Park

Location: 9902 N. Agua Fria Ranch Parkway

Size: 146,028 square feet (3.3 ac.)

Description: The park serves as a major location for organized recreational events, a gathering place for the community and a convenient walking path for residents with several picnic areas.

Amenities:

Benches

Picnic Tables

Ramada

Restrooms

Shade Structure

Playground Equipment

Spectator Seating

Lights

Multi-Purpose Field

BBQ


Parking

PROPOSED AMENITIES


- More parking within the Park, not only on Agua Fria Parkway
- Better irrigation
- Beautiful grass







COUNCIL CHAMBERS





YOUNGSTOWN
COUNCIL CHAMBERS
Dedicated for
the Citizens of Youngstown
November 3, 1979



